

SCMES Site Little Hay, Lichfield, Staffordshire, WS14 0QA OR 0QB

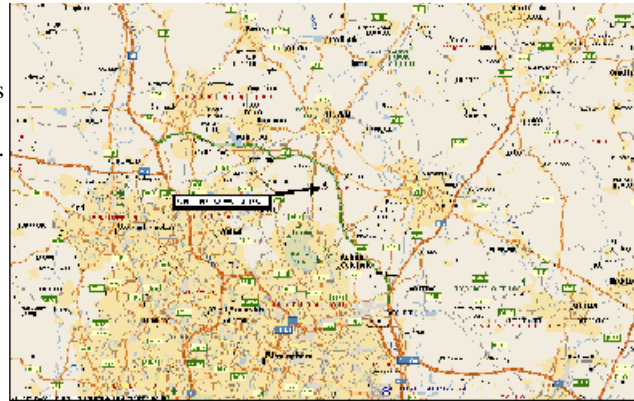
Road Maps

Click on the map to show a big printable size. There are links on the bottom of each map to the next bigger map

Do not try and find Balleny Green on your map / sat nav

Map 1

Showing links with main roads
and motorway network.



Map 2

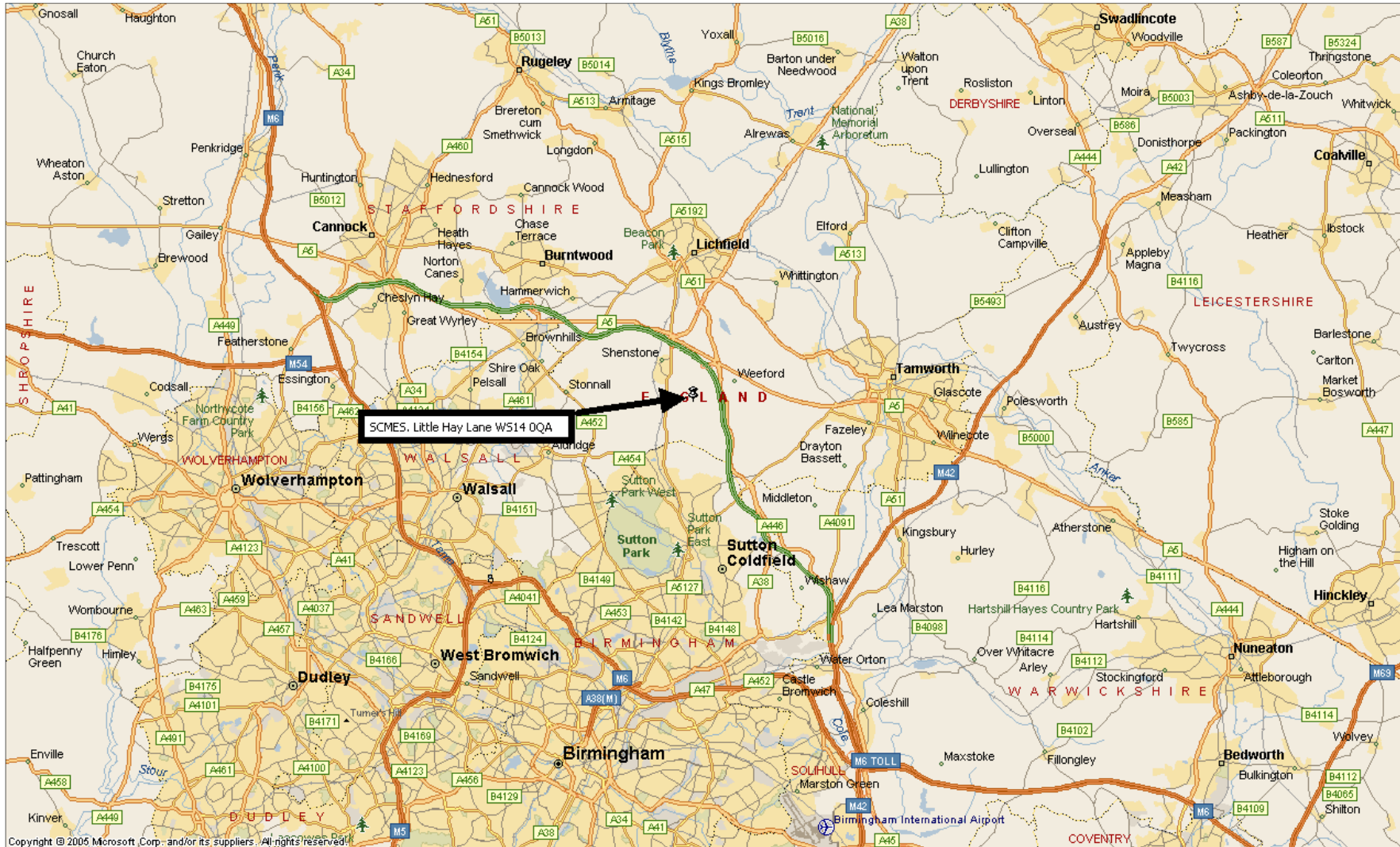
More Detail with local main roads.

Map 3

Showing the SCMES in
Little Hay Lane WS14 0QA
With Driving Direction from
North and South on local roads.

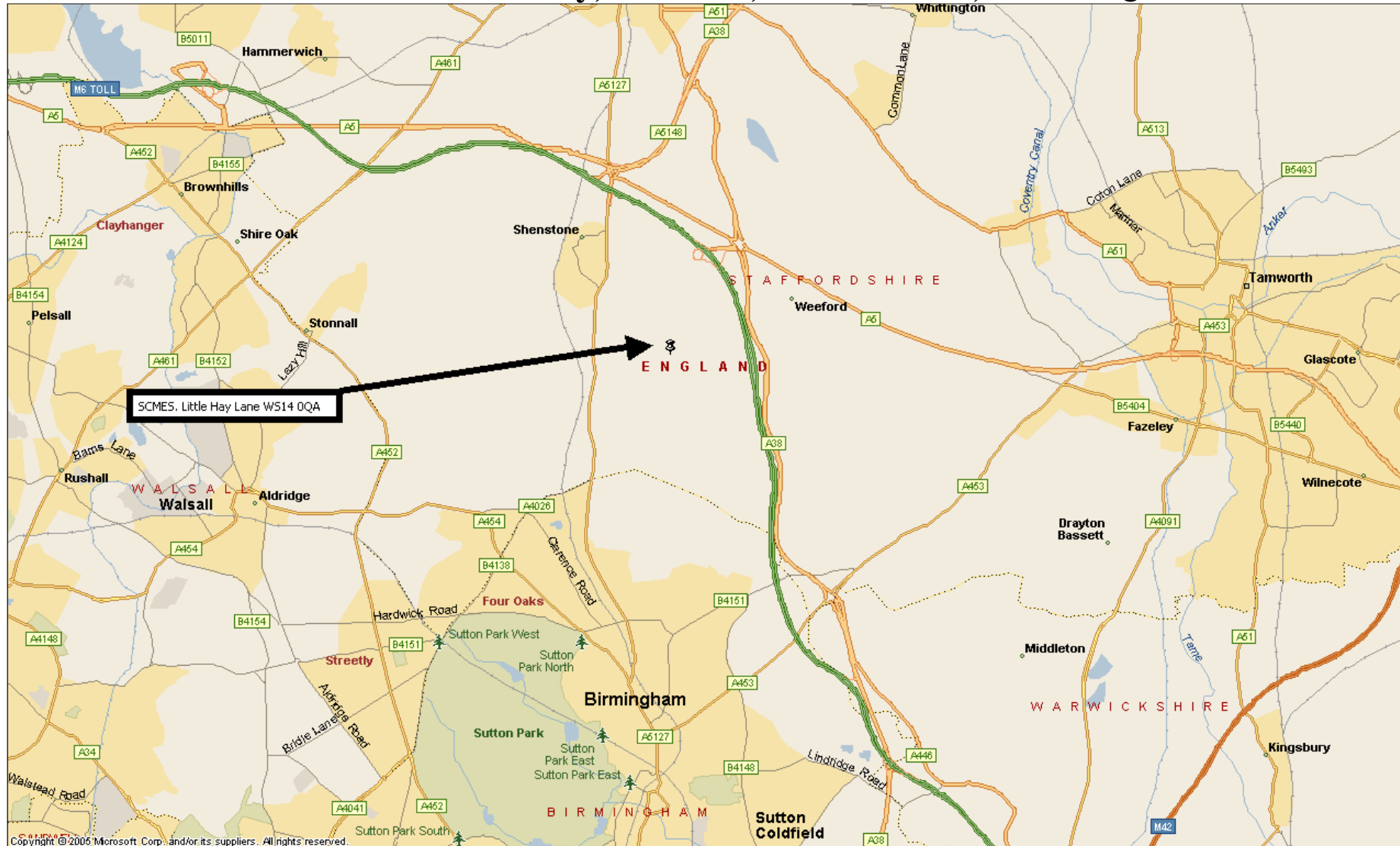


SCMES Site Little Hay, Lichfield, Staffordshire, WS14 0QA



Map 1 A General view of where the SCMES club grounds are in relation to main roads, motorways network. [Click for short cut to Map 2](#) [Return back to Road Maps Page](#)

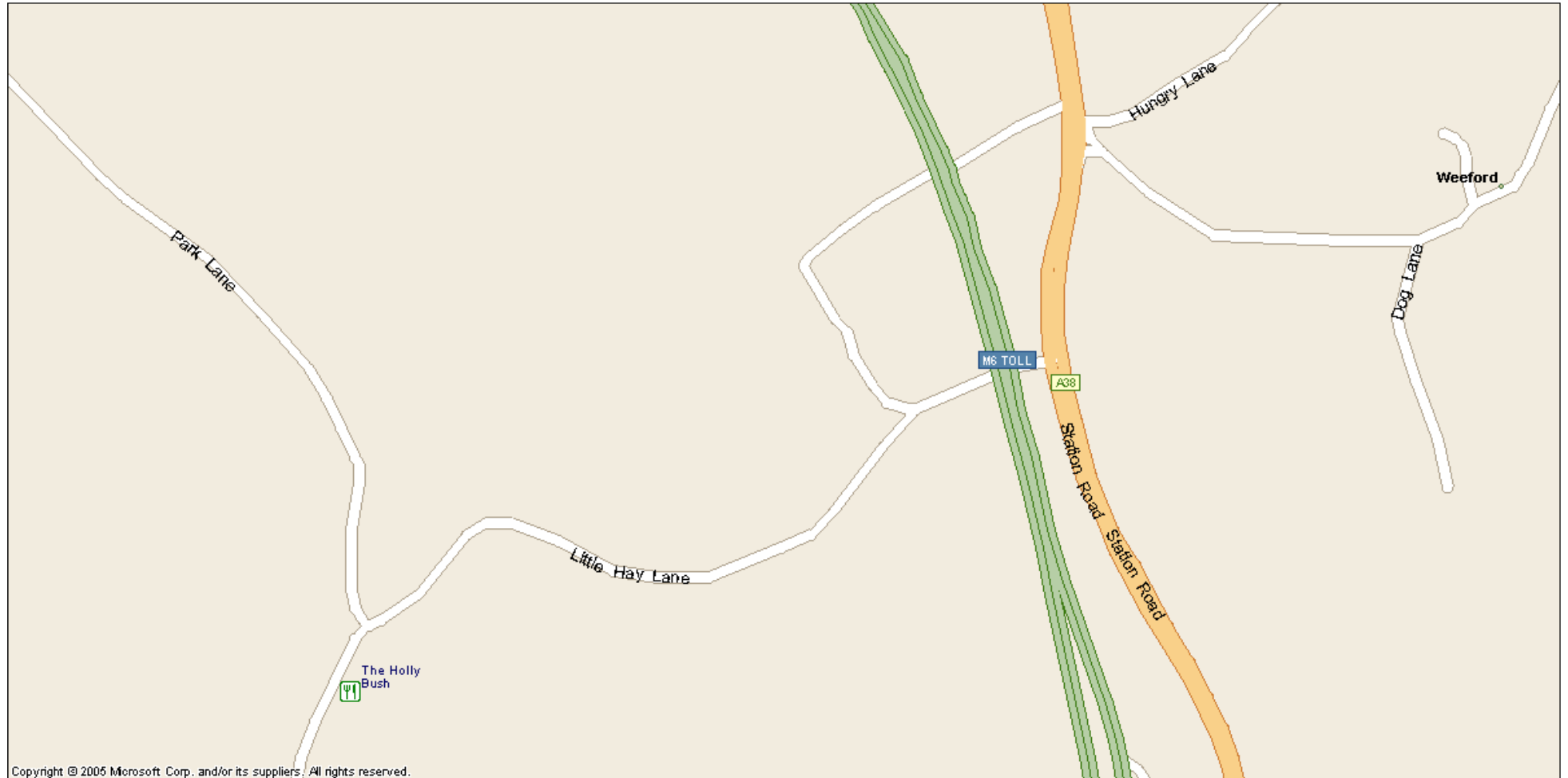
SCMES Site Little Hay, Lichfield, Staffordshire, WS14 0QA



Map 2 A General view of where the SCMES club grounds with local main roads.

[Click for short cut to Map 3](#) [Return back to Road Maps Page](#)

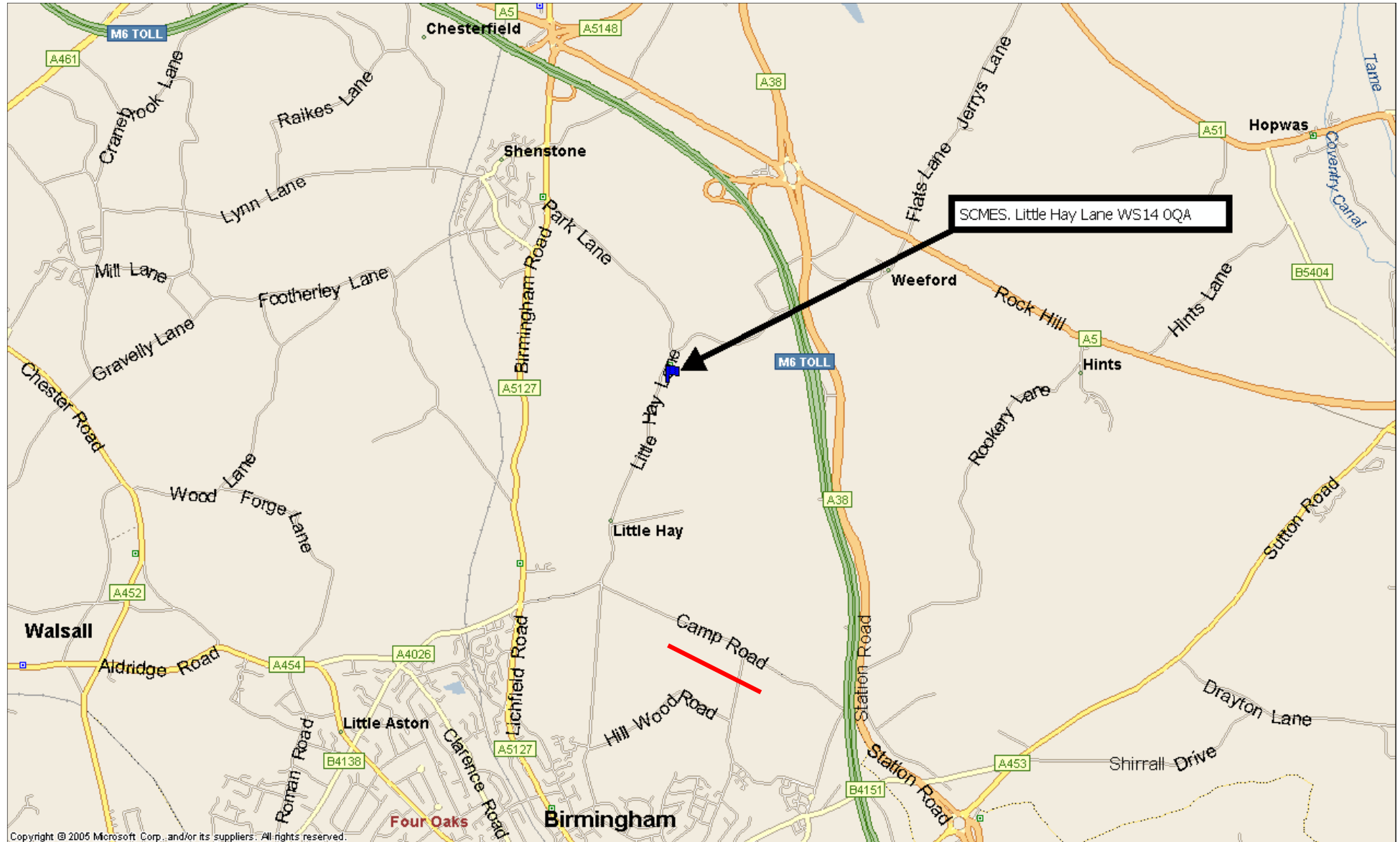
Little Hay Lane A38 Junction No M6 Toll Access



Copyright © 2005 Microsoft Corp. and/or its suppliers. All rights reserved.

[Close and return back to Map 3](#)

SCMES Site Little Hay, Lichfield, Staffordshire, WS14 0QA



Map 3 A close View showing Little Hay Lane, Do not try to find Balleny Green as it is the name of our site. [Close and return back to Road Map](#)

Directions to our club site from North Shenstone and Weeford. Shenstone Access to A5 and M6 Toll. [Weeford Junction Map](#)

From Shenstone off the A5 Turn left into Park Lane, and drive to "T" Junction, Turn right past the water pumping station and Holly Bush Pub on the left, Drive over the speed bump, The road will narrow for 1 car width. Concrete driveway on your LEFT- You have arrived.

From Weeford The turning off the A38 signposted Little Hay, go under the M6 Toll and follow the road till you find the water pumping station, then follow as above.

From the south and Camp Road. There is NO connection with the M6 Toll here. Come down Little Hay Lane. Continue though the village look for the Tintabercalle (Building with a Tin Roof) on your left side of the lane. Look for where the road narrows and is a blind bend, then look for a [white house](#) on your left side . After the white house we are on the right hand side just after the speed bump. Concrete driveway on your Right- You have arrived.